













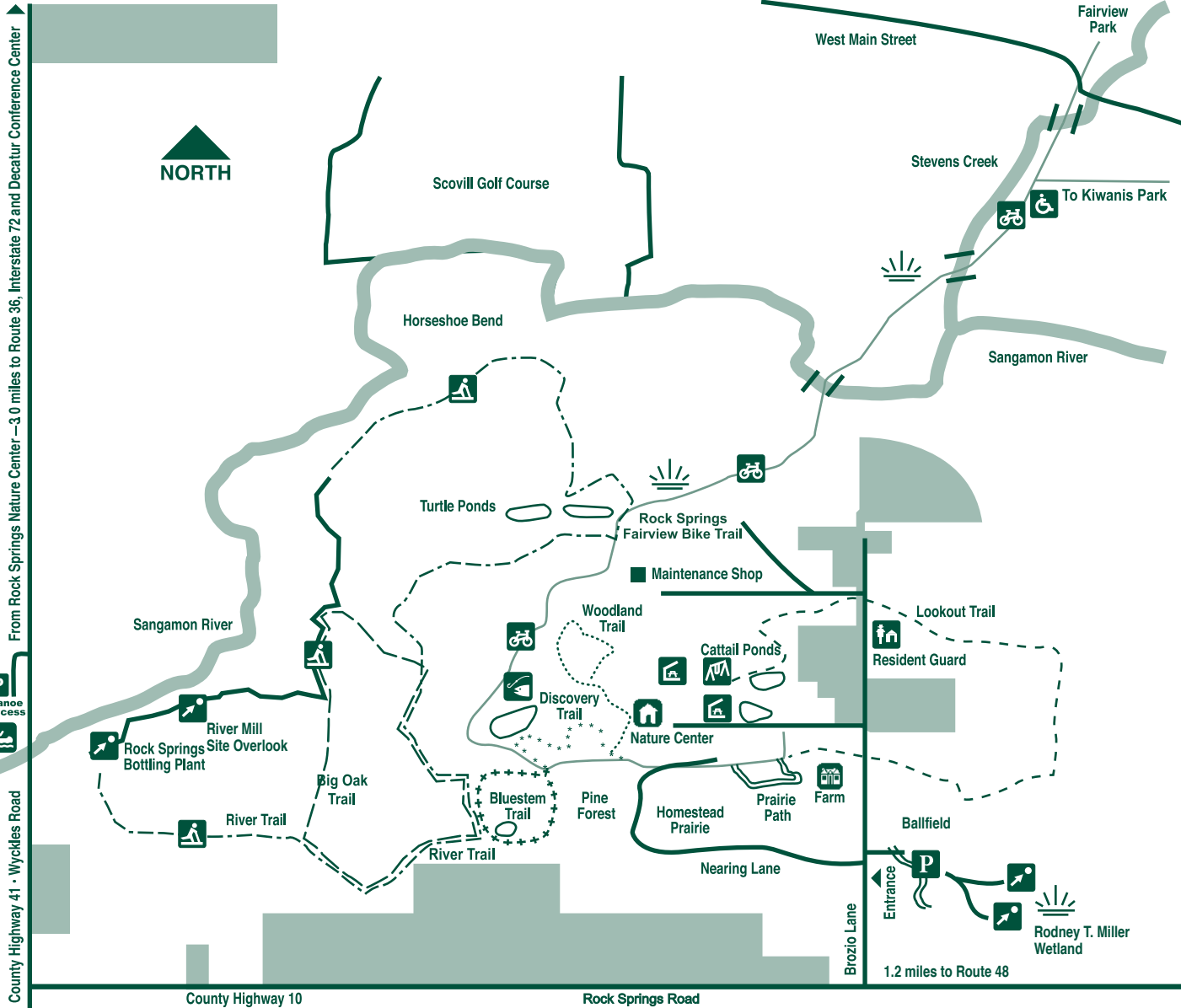


Open from
7:00am to Sunset

-  Nature Center
-  Picnic Shelter
-  Point of Interest
-  Private Property
-  Cross-Country Skiing
-  Parking
-  Fishing
-  Accessible Area
-  Rock Springs Fairview Bike Trail
-  Resident Guard
-  Playground
-  Wetland
-  Canoe Access
-  Historic Site



ROCK SPRINGS TRAILS

TRAIL	DISTANCE	TIME	LEVEL	TRAIL	DISTANCE	TIME	LEVEL
Prairie Path	.25 mile	30 minutes	Easy	Big Oak Trail	1.0 mile	1 hour	Moderate
Discovery Trail	.33 mile	45 minutes	Easy	Lookout Trail	1.25 mile	1 hour	Moderate/Difficult
Bluestem Trail	.5 mile	45 minutes	Easy	River Trail	2.25 mile	1 1/2 hours	Difficult
Rodney T. Miller Wetland	.25 mile	15 minutes	Easy	Bike Trail	2.25 mile	1 hour	Moderate (Paved)
Woodland Trail	.66 mile	45 minutes	Moderate				